



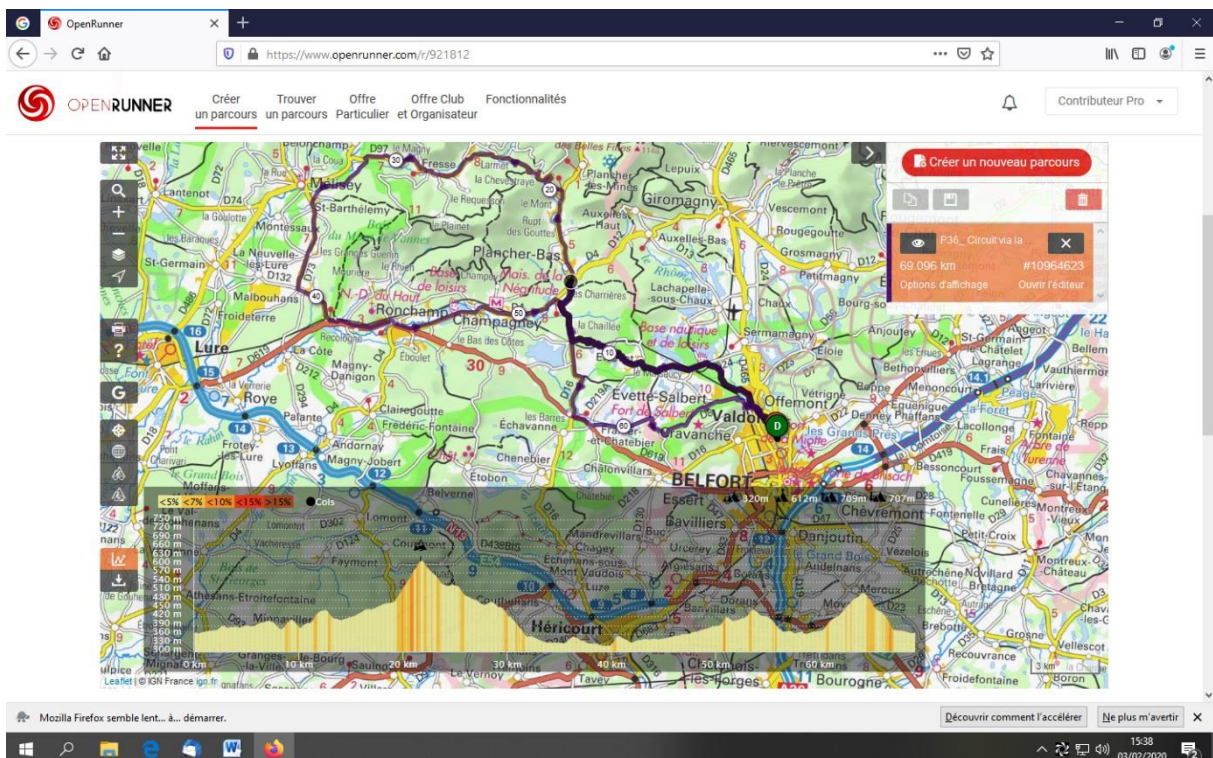
- Court : < 50 kms, D+ < 600 m
- Facile : < 60 kms, D+ < 600 m
- Moyen : 60 < x < 70 kms, D+ 600 < x < 800 m
- Vallonné : 70 < x < 80 kms, D+ 800 < x < 1000 m
- Difficile : > 80 kms, D > 1000 m
- Très Difficile : > 100 kms, D > 1300 m

CIRCUIT du 02 05 2020 : Via la Chevestraye

	<p>Parcours :</p> <p>Niveau : Moyen ●</p> <p>Distance : 69 km</p> <p>Dénivelé : D+ 710 m</p> <p>Trace Gpx : 10964623 (open Runner)</p>	
<h3 style="margin: 0;">FICHE 36_Rev 1</h3>		

Détail du parcours :

Serzian, Evette, Errevet, Plancher Bas, La Chevestraye, Fresse, Saint-Barthelemy, Malbouhans, Ronchamp, Champagny, Plancher-Bas, Frahier, Evette Salbert, Valdoie, Serzian



The screenshot shows the OpenRunner website interface. At the top, there's a navigation bar with 'Créer un parcours', 'Trouver un parcours', 'Offre Particulier', 'Offre Club', and 'Fonctionnalités'. Below the navigation bar is a map of the Vosges region in France. A red and purple route is overlaid on the map, starting and ending in Serzian. A sidebar on the right side of the map displays the route details: 'P36_Circuit via la', '69.096 km', and '#10964623'. The bottom of the screenshot shows the Mozilla Firefox browser window and the Windows taskbar with the date 03/02/2020 and time 15:38.



Court : < 50 kms, D+ < 600 m

Facile : < 60 kms, D+ < 600 m

Moyen : 60 < x < 70 kms, D+ 600 < x < 800 m

Vallonné : 70 < x < 80 kms, D+ 800 < x < 1000 m

Difficile : > 80 kms, D > 1000 m

Très Difficile : > 100 kms, D > 1300 m

